

MONUMENT RECORD
State of Indiana - County of Monroe

Section: 17

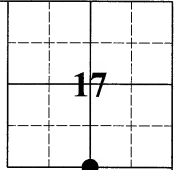
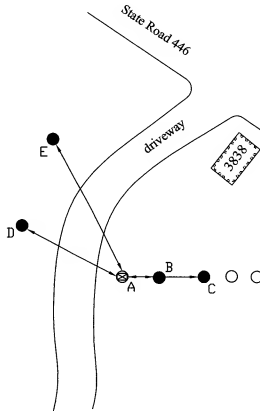
Township: 8 North

Range: 1 East

Corner ID: SaCr G-13

Monument Description & Remarks: 3/4" Rebar bent, County Surveyor straightened Rebar and Set aluminum cap, "MONROE COUNTY SURVEYOR". Survey Sign 4ft above ground at pt. B
References On File: Darren R. Norrington survey, Judd Brewer Boundary Survey (2010), on file in Recorder Office cabinet S2, envelope 31


RECOVERY TIE DRAWING
Field Book 44 Page No. 19



- A - 3/4" Rebar with cap
- B - S 87° E 8.23' to Survey Sign on "T" metal fence post
- C - S 86° E 18.28' to Nail in 16" Pignut Hickory
- D - N 60° W 32.88' to Nail in 15" Black Oak
- E - N 25° W 44.57' to Nail in 18" Black Oak

Not To Scale
Compass Bearing Magnetic North

I, Kevin P. Enright, Monroe County Surveyor, hereby certify that this document was prepared under my direction in accordance with the provisions of section 36-2-12-11 of the Indiana Code; and the above data is given under my hand and seal this 18th day of June, 2010.





Administered by the Monroe County Surveyor Review Board

Date: 7/12/2010